

THE HOUSE MARTIN

○ = Assists

○ = Landmarks

MAP

1 From the House Martin, turn left along main road and follow pavement for 60 yards. Turn left into Sea Road.

Walk along pavement past bungalows for 400 yards and cross over Seacroft Avenue to right. Continue ahead on Sea Road and 300 yards ahead, pass Cliffe Road and church to right.

Stay on pavement for 300 yards and pass Marine Drive West to right. Continue ahead on pavement for 50 yards. As road bends to left, bear right past metal barrier (see assist).

Walk on gravel track for 15 yards then turn right. Bear left and continue straight ahead across large green past benches with sea to left.

380 yards ahead, walk on short gravel path into next area of green. Bear left and continue ahead past benches to right for 270 yards.

With wire fence and holiday park just ahead,

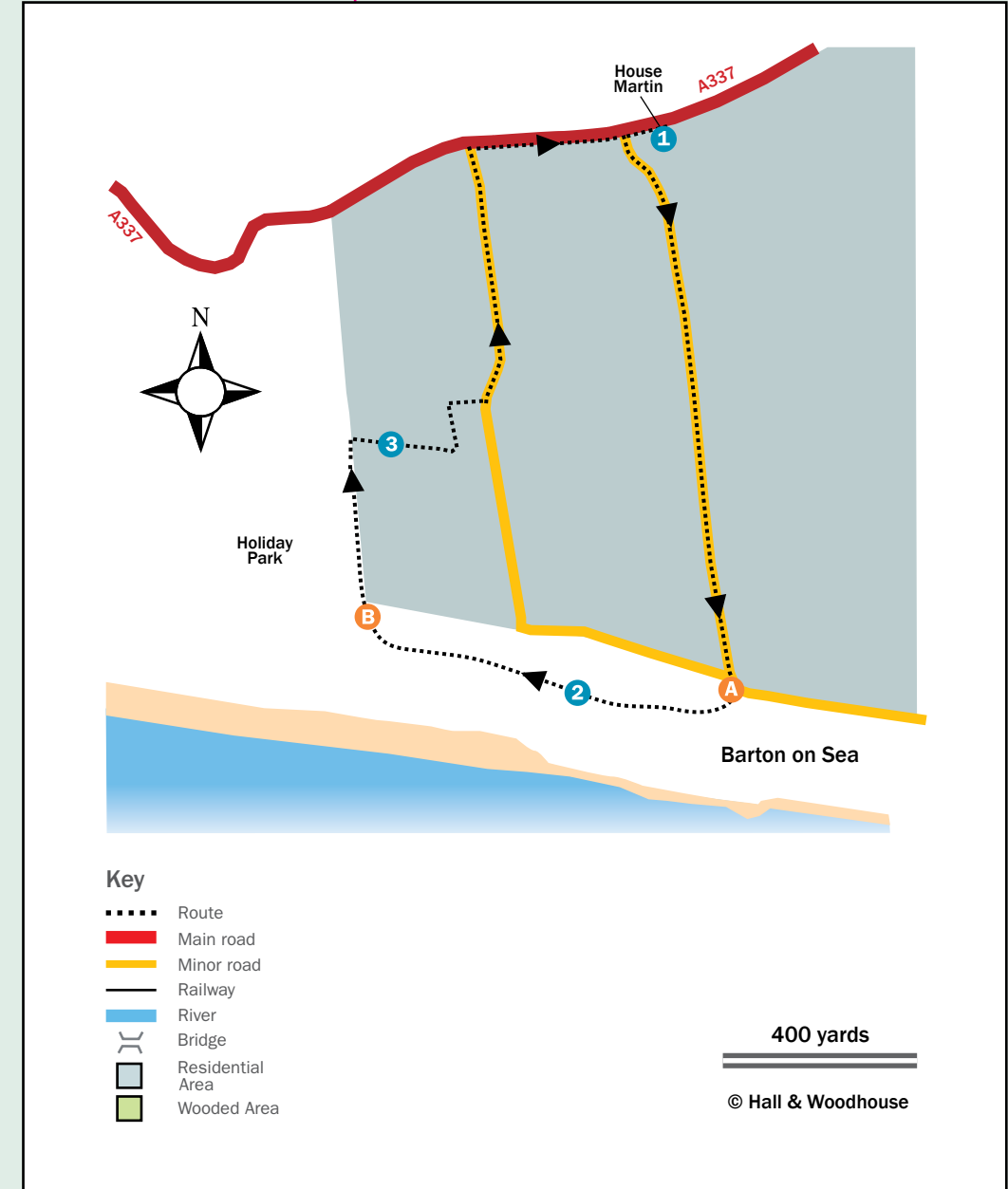


bear right and walk along left edge of green for 50 yards. Continue across cul-de-sac aiming to left of end house (see assist).

B Follow tarmac path between fences with holiday park to left. 350 yards ahead, path bends to right and widens.

3 Continue ahead past large conifers and narrow green to right for 200 yards. Path bends to left, follow for 50 yards then turn right into Ellingham Road.

Walk for 60 yards and turn left at T junction. Follow pavement past bungalows for 360 yards and cross over Glen Close.

Continue ahead on pavement for 100 yards and turn right at main road. Follow pavement for 300 yards and you're back at The House Martin for some well deserved hospitality!



Statistics

- 1.8 miles
- 55% pavements
- 30% sea views
- 15% paths
- 40-50 mins

© Hall & Woodhouse